

LYON PARK PRIMARY GEOGRAPHY CURRICULUM ROAD MAP

EYFS

- Locational knowledge – Different countries of the world
- Place knowledge - Comparison study- Experiences/Photos from around the world.
- Human and Physical Geography Caring for our world




Year 1

- Place Knowledge - My class, My School, My Road.
- Location Knowledge - The UK – Four Countries, Cities and characteristics.
- Human and Physical Geography - Coasts




Year 2

- Locational knowledge - Seven continents and five oceans
- Place knowledge - Comparison study- London to a city in the Ivory Coast.
- Human and Physical Geography Vegetation Belts (Biomes)



Year 3

- Locational Geography - The British Isles & The UK
- Place knowledge - Europe including Russia
- Human and Physical Geography –Volcanoes and Earthquakes (Tectonics)



Year 4

- Place knowledge- Comparison study: London to a region in Europe (Greece)
- Locational knowledge -Land use patterns in the local area over time
- Human and Physical Geography - Deserts & Polar Biomes (The Poles)



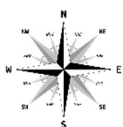
Year 6

- Locational Knowledge-Counties and cities of the UK and their characteristics
- Human and Physical Geography - Earth's Biomes & Climate Change
- Place Knowledge- Comparison study – Greater London comparison to Brazil

Year 5



- Human and Physical Geography -Oceans, Rivers & Seas
- Locational knowledge - Features of Navigation
- Place knowledge - Comparison studies Cairo with Greater London



Key

- Text in black are geographical concepts
- Text in blue are the topics studied